

A

B

C

D

E

F

1

Ledge Point

2

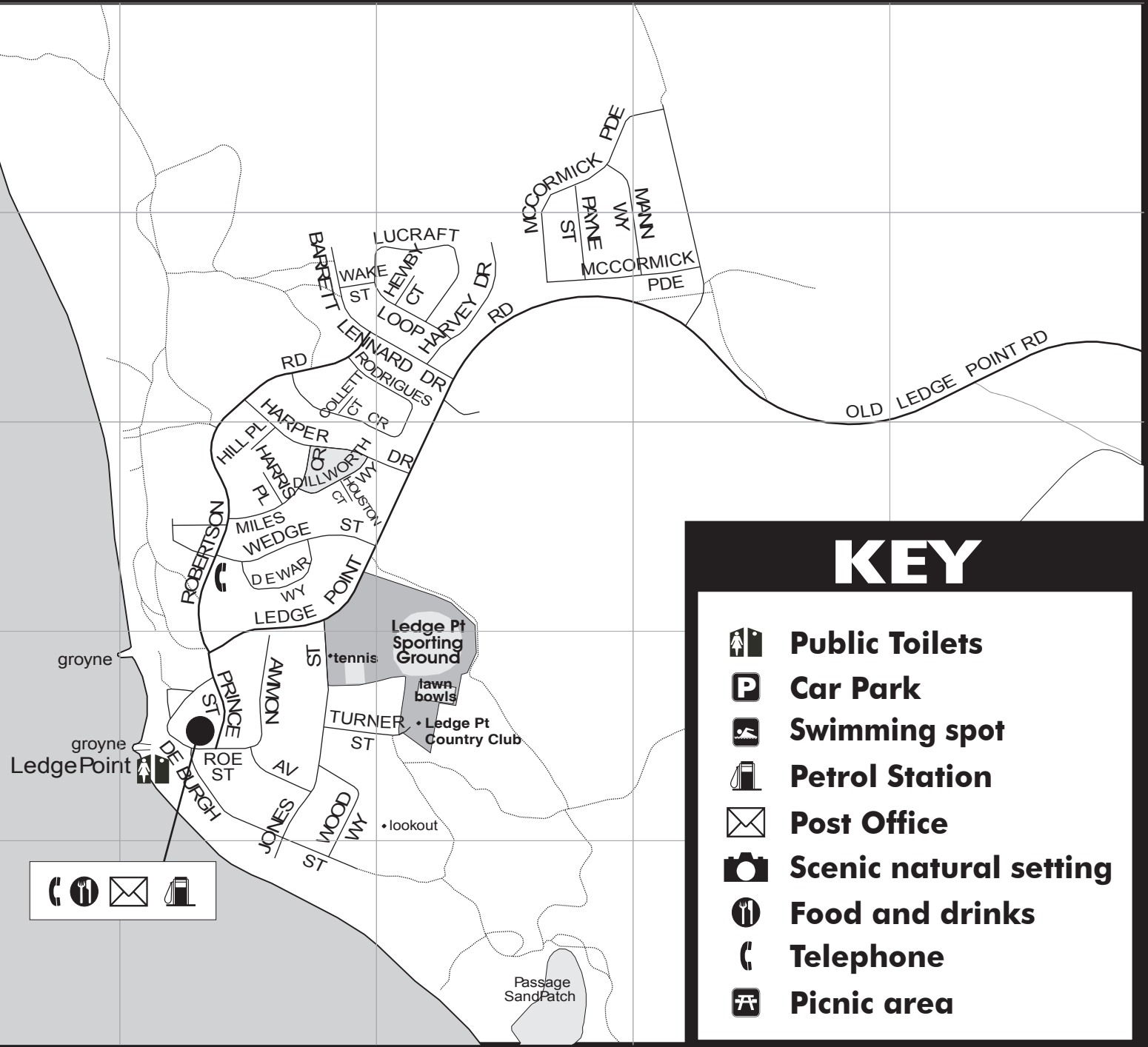
STREET DIRECTORY

Ammon Ave	C4
Barrett-Lennard Dr	C2; D2
Collett Ct	C2
De Burgh St	C4; C5
Dewar Way	C3
Dillworth Way	C3
Harper Dr	C2; C3; D3
Harris Pl	C3
Harvey Dr	D2
Hewby Ct	D2
Hill Pl	C3
Houston Ct	C3
Jones St	C4; C5
Ledge Point Rd	C3; C4; D2; D3
Lucraft Loop	D2
McCormick Pde	D1; D2; E2
Mann Way	D1; E2
Miles Cr	C3
Old Ledge Point Rd	E2; F2
Payne St	D1; D2
Prince St	C4
Robertson Rd	C2; C3; C4
Rodrigues Cr	C2; D2; D3
Roe St	C4
Turner St	C4; D4
Wake St	C2
Wedge St	C3
Wood Way	C4; C5










3

4

5



KEY

-  **Public Toilets**
-  **Car Park**
-  **Swimming spot**
-  **Petrol Station**
-  **Post Office**
-  **Scenic natural setting**
-  **Food and drinks**
-  **Telephone**
-  **Picnic area**